










MONTANA

MAP KEY

	State capital
	City or town
	Pass
	Country boundary
	State boundary
	Continental Divide
	Indian Reservation
	National Park Service
	National Forest land

 NATIONAL
GEOGRAPHIC

GIANT
MAPS